

Pr 1 of Farm Gouna No. 89,
measuring 0.9508 ha

Pr 40 of Farm Uitzigt No. 216, measuring 89.9640 ha

Pr 10 of the Farm No. 421,
measuring 34 ha

| TAG_VALUE | DATE_STAMP | PROVINCE | MAJ_REGION | PARCEL_NO | PORTION | FARMNAME EXTENDED | FARMNAME | Shape * | GIS_AREA |
|-----------|------------|--------------|------------|-----------|---------|-------------------|----------|-----------|----------|
| 1/89 | 2012/06/25 | WESTERN CAPE | KNYSNA | 89 | 1 | GOUNA 89 | GOUNA | Polygon M | 1 |
| 40/216 | 2012/06/25 | WESTERN CAPE | KNYSNA | 216 | 40 | UITZIGT 216 | UITZIGT | Polygon M | 88 |
| RE/10/421 | 2017/05/03 | WESTERN CAPE | KNYSNA | 421 | 10 | FARM 421 | | Polygon M | 34 |





TITLE

Intention to declare land to be part of an existing Garden Route National Park

DESCRIPTION:

A map illustrating identified properties (3) located Knysna Administrative Division, Western Cape Province to be part of an existing Garden Route National Park.

LEGEND:

-  Identified properties to be declared
-  SG_Cadastrre_November 2023
-  National Park
-  SA Provinces

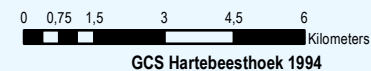
Compiled by: E Nemukula
Date created: 26 November 2023
Updated: -
Reference:

DISCLAIMER:

This department does not guarantee the accuracy of information supplied and accepts no responsibility for information supplied on request. Information usage is the full responsibility of the user.



1:162 186



forestry, fisheries
& the environment

Department:
Forestry, Fisheries and the Environment
REPUBLIC OF SOUTH AFRICA